

The trumpet path

Des falaises de Roquefort au Rougier - Tournemire



Sentier de Trompette (Roquefort Tourisme)



This path provides amazing views over the Tournemire amphitheatre, the Larzac plateau and the village of Roquefort.

The name of this hiking path refers to the nickname of a Roquefort bricklayer whose house stands close to the path. The story goes that his workmates offered him as a joke a small trumpet that he would playfully blow when the merry team was on the move. That's how the path has been named since.

Useful information

Practice : Trekking

Duration : 1 h 30

Length : 5.3 km

Trek ascent : 260 m

Difficulty : Easy

Type : Loop

Themes : History and heritage

Trek

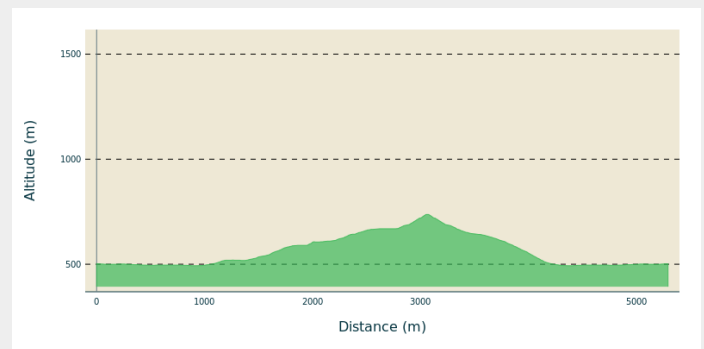
Departure : Town Hall carpark in Tournemire

Arrival : Town Hall carpark in Tournemire

Markings : ■ PR

Cities : 1. Tournemire
2. Roquefort-sur-Soulzon

Altimetric profile

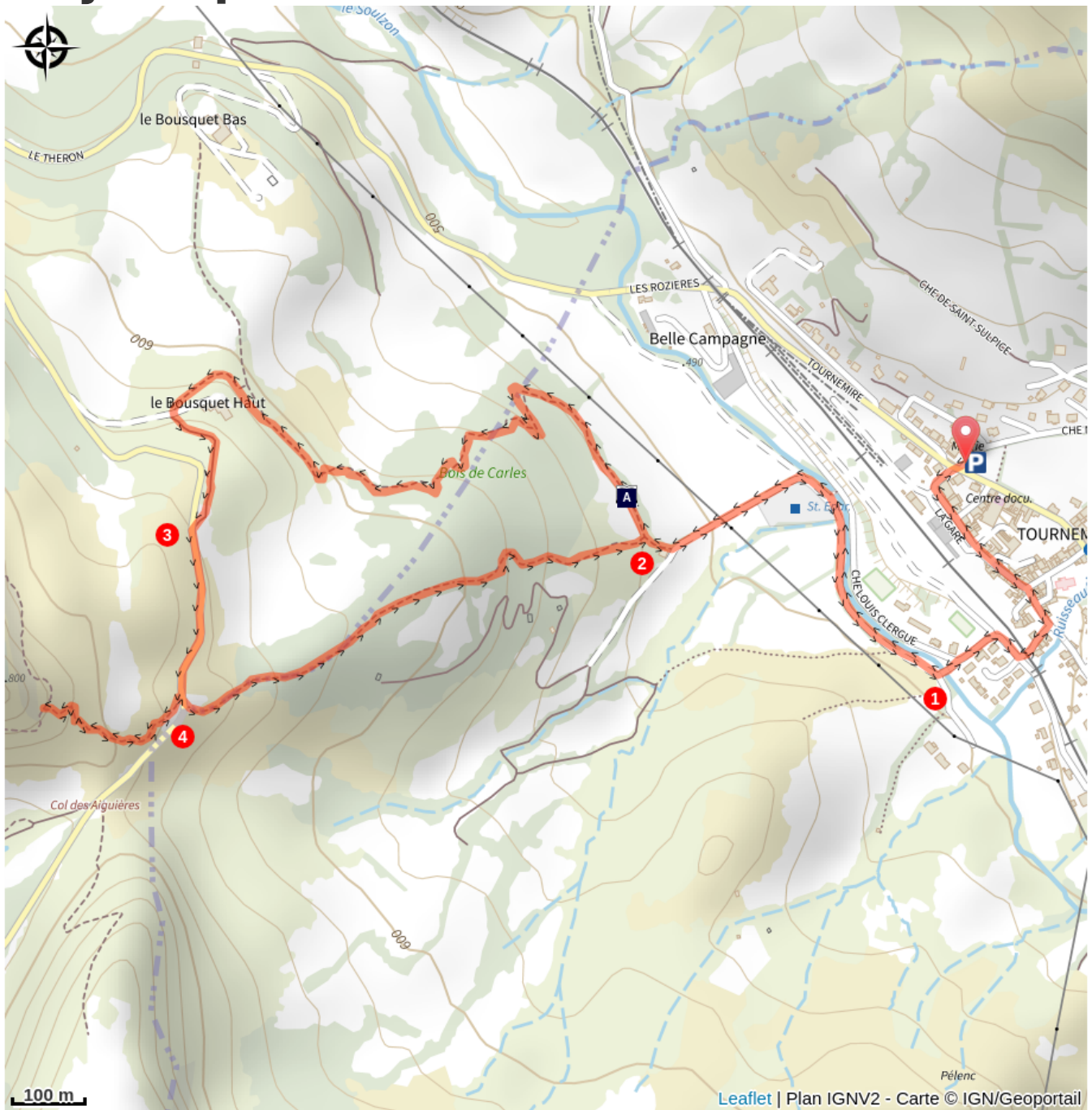



Min elevation 493 m Max elevation 737 m

From the railway station, head towards the tennis court.

1. Walk across the Soulzon brook and turn to your right. Follow the marked trail, turn to the left after the Waste water treatment plant then to the right before the small house.
2. 50 m further on, leave the ascending path and carry on to the right towards Roquefort along the Bousquet farm. Walk through the woodland, then take a track on your left.
3. Reach the D93 road, turn left and follow the road uphill for approximately 300 m.
4. From this point, turn to your left towards Tournemire (from here the Ladder path can be joined by heading to the right towards Roquefort). Walk through a buissière (a path lined with box trees) and head your way down to the village of Tournemire. Once you reach the bottom take a right turn and retrace your way back to the railway station.

On your path...



 Everybody has a ticket (A)

All useful information

Is in the midst of the park

This itinerary is located in the World Heritage zone Causses and Cévennes, mediterranean agropastoral cultural landscape.

Advices

Box tree moths are active from May to October. During the caterpillar phase, they feed on the leaves of box trees. They crawl down trees and move on long silken threads, although these threads are annoying when hiking they do not pose any health risk.

Gear

Prévoir une réserve d'eau et une tenue adaptée

How to come ?

Transports

Travel by bus or train: <https://lio.laregion.fr/>

Carpooling : [BlaBlaCar](#), [Rézo Pouce](#), [Mobicoop](#), [Idvroom](#), [LaRoueVerte](#), [Roulez malin](#)

Access

When driving from Saint-Affrique or from Millau, take the D999 up to the roundabout and follow the D23 towards Roquefort, then Tournemire for 6km.

Advised parking

Avenue Hippolyte Puech in Tournemire

Information desks

OT Pays du Roquefort

Avenue de Lauras, 12250 Roquefort/
Soulzon

contact@roquefort-tourisme.fr

Tel : 0565585600

<http://www.roquefort-tourisme.fr/>



Source



Communauté de communes du St-Affricain

<http://www.roquefort-tourisme.fr/>

On your path...



Everybody has a ticket (A)

The Tournemire-Le Vigan railway line was put into service on August 24th 1896. 2 hours were required to complete the journey, and it was then the only means used to transport Roquefort cheese. In 1897, the traffic was only 25 passengers per day and 15,000 tons of goods per year. In 1922 traffic peaked with 372 passengers per day and 33,000 tons of goods transported during the year. One still remembers these trains pulled by two steam locomotives that would transport cabanières (female staff working in the Roquefort caves), just as “migou” (sheep manure) intended, among others for the rice fields in Camargue. From 1920 onwards, road transport supplanted rail, and the line was finally closed on May 15th, 1939.

Source : Le chemin de fer Le Vigan-Tournemire-Roquefort - ed° Cévennes Magazine

Attribution : DelphineAtche