

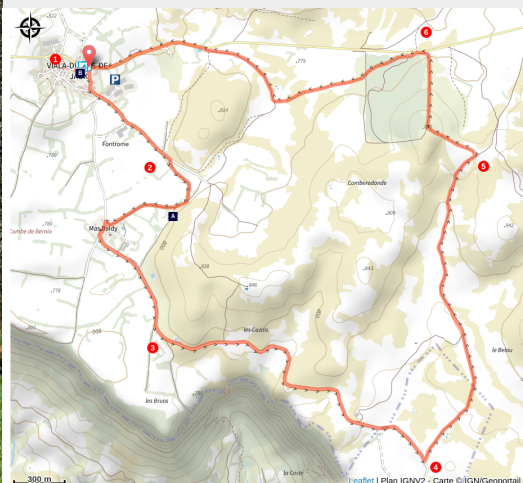


Causse or desert

Des Gorges du Tarn au Causse du Larzac - Viala-du-Pas-de-Jaux



Les brebis et la Tour du Viala du Pas de Jaux (Claude Chambaud)



In the heart of the Templar and Hospitaller Larzac, cross a landscape of steppes and moors shaped by centuries of agropastoral breeding. A beautiful escape in large exceptional spaces.

Ancient fief of Hospitaller Knights, the village of Viala-du-Pas-de-Jaux and its amazing granary-tower welcomes you for a loop on the southwestern slope of the Larzac plateau. A cobbled watering place, a fortified farm, a hamlet mark out this route in the heart of agropastoral tradition. A walk to choose in the spring because of the profusion of the "caussenarde" flora.

Useful information

Practice : Trekking

Duration : 3 h

Length : 10.0 km

Trek ascent : 157 m

Difficulty : Easy

Type : Loop

Themes : Agropastoralism

Trek

Departure : Viala-du-Pas-de-Jaux

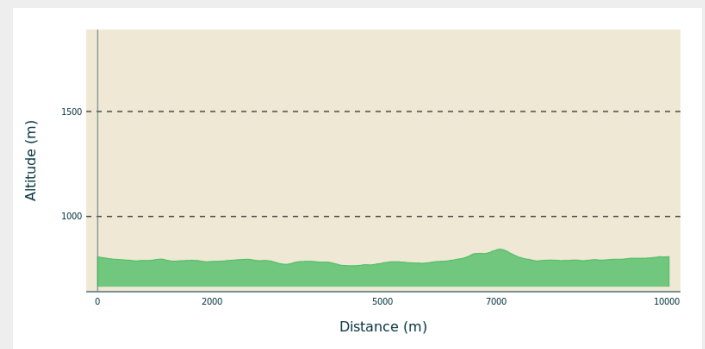
Arrival : Viala-du-Pas-de-Jaux

Markings :  GR  PR

Cities : 1. Viala-du-Pas-de-Jaux

2. Saint-Jean-et-Saint-Paul

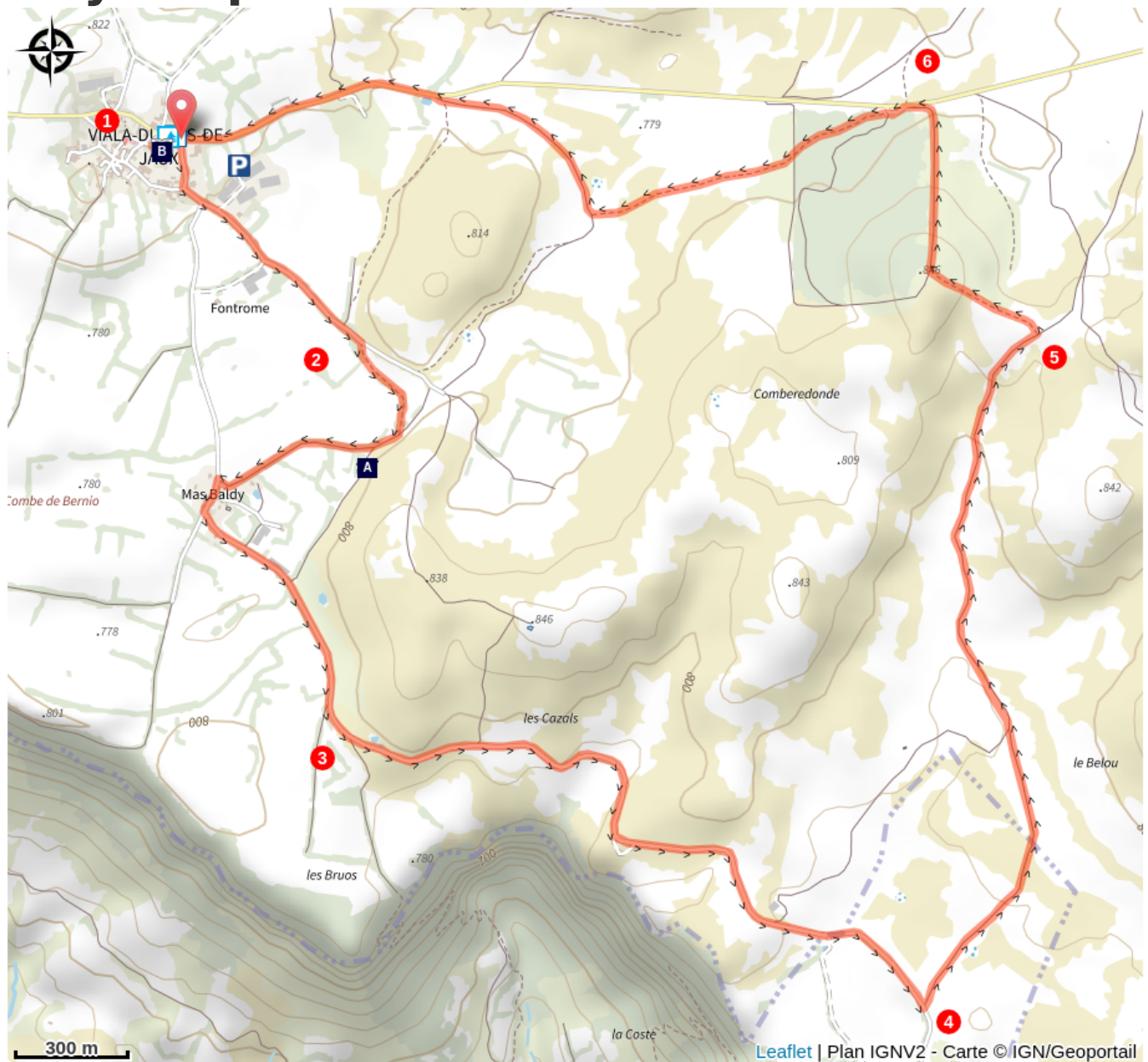
Altimetric profile




Min elevation 766 m Max elevation 845 m

1. From the tower of the Viala-du-Pas-de-Jaux, take the road D23 in direction of Mas Baldy. After 150m, turn left then take straight ahead a wide operating path.
2. Before the first intersection, turn right. After a cobbled watering place, head towards the Mas Baldy. In the hamlet, follow a small road leading to La Fage.
3. 800m after the Mas Baldy, let the GR on the right and continue on the road again. Pass the junction of La Vialette (calvary, cobbled watering palce).
4. 400m further, turn left on a track.
5. Turn off left and head to D23 and the pinewoods (follow the signs), walk around the pinewoods on the track by the right.
6. At the picnic area, take the marked path to the west to exit the woods and join the D23 at the cobble watering place. Take the road to the left to return to Viala-du-Pas-de-Jaux.

On your path...



 The lavogne (cobble watering place) of Font Rome (A)

 Tower of Viala du Pas de Jaux (B)

All useful information

Is in the midst of the park

This itinerary is located in the World Heritage zone Causses and Cévennes, mediterranean agropastoral cultural landscape.

Advices

White-Red signs between 1 and 3, and yellow signs between 3 and 1.

You cross sometimes classified areas, presenting protected species. Close the gate in the grazing area, don't near the sheep, keep the animals on a leash. Stay on marked trails, respect private property and nature. Don't pick flowers. Bring back your waste, take care of the risk of fires. Put on good shoes and take enough water. Check the weather forecast before leaving.

How to come ?

Transports

To travel by [bus or train](#), by [carpooling](#) and hitchhiking [Rezopouce](#).

Access

36km south of Millau by the D809 and the D23.

Advised parking

Shaded car park direction L'Hospitalet du Larzac.

Information desks

Tourist Office Larzac et Vallées

Place du Claux, 12230 NANT

infos@tourisme-larzac.com

Tel : +33(0)565622364

<http://www.visit-larzac.com/>



On your path...



The lavogne (cobbled watering place) of Font Rome (A)

This *lavogne* (cobbled watering place) of Font Rome, built in 1910 near tank wells is was first situated on a waterproof clay background. Then, it was built of stones all around and cemented. So this type offers the advantage of forming a passage that resists the trampling of sheep, and the gentle slope of the surrounding area limits the risk of slipping and falling of the animals. It is supplied by rainwater.

Attribution : Association La Tour du Viala du Pas de Jaux



Tower of Viala du Pas de Jaux (B)

The Lord of Tournemire gave to the Templars knights the lands of Viala du Pas de Jaux in 1150. In the 12th and 13th centuries, the Viala consisted of a few farms.

After 1312, when the Hospitallers took possession of the Templars' property, they decided to create in this place a village and for that they built farm buildings, managed by the brothers of the order. They constructed for them a dwelling and a church dedicated to St-Jean-Baptiste, the patron of the Hospitallers. Until 1430, the inhabitants of Viala du Pas de Jaux and the surroundings took refuge in Ste-Eulalie de Cernon during the periods of insecurity which occurred on the Larzac. Because of the high distance between the two village, the inhabitants asked the authorization to the Grand Prior of Saint Gilles, to build a fortified tower to be able to take refuge inside with their possessions. This is the first fortification built on the plateau. Today the 30 meters high tower has been restored. The vaulted ground floor, the five floors, its terrace and the dwelling dating from the 14th century are now accessible.

Attribution : Association La Tour du Viala